






### Key / Notes

-  Land under the control of Granite Products Limited
-  Boundary of planning permission reference P/2006/1273 and the boundary of the application for planning permission
-  Approximate site boundary
-  Approximate limit of extraction (the quarry)

Rev	Status	Drn	App	Chk	Date
	Final	KR	SPS	GT	19/01/12
	Draft	KR	MM	GT	16/12/11

Site  
LA GIGOLANDE QUARRY

Client  


Title  
Properties and population in the vicinity of the application boundary

Figure 2      Scale  
1:5,000@A3

Drawing Ref  
BGL/JE/07-11/16206

Copyright States of Jersey 2005.

 Baddesley Colliery Offices,  
Main Road, Baxterley, Atherstone,  
Warwickshire, CV9 2LE.  
Telephone : 01827 717891  
Fax : 01827 718507